

GOOGLE EARTH INSTRUCTIONS

Two Steps Closer to Your Self-Tour

We created a .kmz file to help elevate your self-tour of Skyline Ridge and Timberline at Ederra where you will see the latest in Homesite and Home Availability, including the lot lines. Instructions provided are for an iPhone and should be similar on other devices. If you have any issues, a Trailside team member would be happy to help.

Step 1 - Download

After downloading the Google Earth app onto your mobile device, scan the following QR code to access event content.



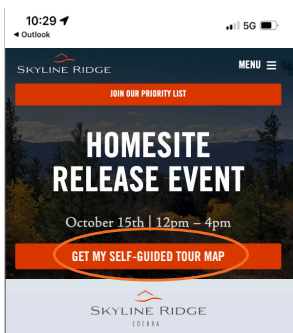
Step 2 - Install

Click "Get My Self-Guided Tour Map" and complete steps below.

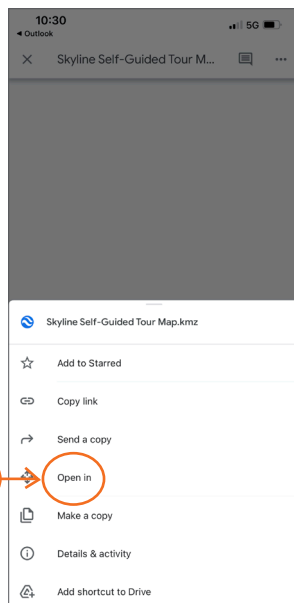
If you get a pop-up that says "Unsupported file type, click the three dots in the upper right corner and select "Open in", then select Google Earth.

If you click the button and it pulls up an app selection, simply select Google Earth.

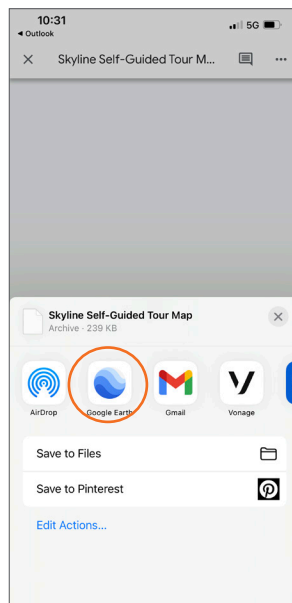
A-OPEN FILE



B-CLICK ARROW



C-SELECT APP



D-FILE WILL OPEN IN APP

